

REMARKS

1. Restricted OPS.
2. PPR from AD OPR.

ATS AND AERODROME COMMUNICATION FACILITIES

FIA	BRISBANE CENTRE	133.05
FIA	MELBOURNE CENTRE	135.25 4000 FT

CTAF 126.7**CHARTS RELATED TO THE AERODROME**

1. WAC 3456.
2. Also refer AIP Departure and Approach Procedures.

WOLLONGONG HELIPORT**ELEV 15****FULL NOTAM SERVICE NOT AVBL**

NSW		UTC +10	YWHP
342622S	1505346E	VAR 13 DEG E	UNCR

AD OPR Touchdown Helicopters, Illawarra Regional Airport, Albion Park Rail, NSW, 2527.
 Email: info@touchdownhelicopters.com.au. PH 02 4257 7612 AH (Voice Menu Applies).
 Website: touchdownhelicopters.com.au.

REMARKS

1. AD Charges: \$25 per landing.
2. PPR for all OPS - CTC AD OPR.
3. All amenities AVBL to visiting operators.

HANDLING SERVICES AND FACILITIES

JET A1 and AVGAS AVBL by prior arrangement. DLY 0800-1800 Local. AH call-out fee \$50.

APRONS AND TAXIWAYS

Concrete pad plus grass pads and parking areas.

AERODROME OBSTACLES

Floodlit towers 500M to SE of Heliport may be unlit at night.

ATS AND AERODROME COMMUNICATION FACILITIES

FIA	SYDNEY CENTRE	124.55 Circuit Area
-----	---------------	---------------------

CTAF 127.3**CHARTS RELATED TO THE AERODROME**

WAC 3456.

WONDAI**ELEV 1050****FULL NOTAM SERVICE NOT AVBL**

QLD		UTC +10	YWND
261703S	1515141E	VAR 10 DEG E	UNCR

AD OPR South Burnett Regional Council, PO Box 336, Kingaroy, QLD, 4610.
 PH 07 4189 9100: ALA 0448 184 992. Mobile 0488 911 187.

PASSENGER FACILITIES

PT (EMERG use only).

**AERODROME AND APPROACH LIGHTING**

PAL 122.3 (PAL is activated using three times two to four SEC pulses WI a 24SEC period).

ATS AND AERODROME COMMUNICATION FACILITIES

FIA	BRISBANE CENTRE	124.6 4000FT
-----	-----------------	--------------

CTAF 126.7**CHARTS RELATED TO THE AERODROME**

WAC 3340.

WONDOOLA**ELEV 190****FULL NOTAM SERVICE NOT AVBL**

QLD 183430S 1405330E UTC +10 YWDL
 VAR 6 DEG E UNCR
 AD OPR Wundoola Station, via Mt Isa, QLD, 4825. PH 07 4745 3441.

ATS AND AERODROME COMMUNICATION FACILITIES

FIA BRISBANE CENTRE 118.6 Circuit Area

CTAF 126.7**CHARTS RELATED TO THE AERODROME**

WAC 3220.

WOODIE WOODIE**ELEV 889****AVFAX CODE 6823**

WA 213843S 1211130E UTC +8 YWWI
 VAR 2 DEG E CERT
 AD OPR Pilbara Manganese Pty Ltd, PO Box 1220, West Perth, WA, 6872.
 Email: woodienpissupervisors@consminerals.com.au. PH On site
 08 9460 7095. ARO 08 9460 7037. ARO AH Emergency 08 9460 7068.

REMARKS

1. Restricted OPS: PPR from AD OPR.
2. Day OPS only.
3. No mobile coverage on site.

HANDLING SERVICES AND FACILITIES

Ground handling agents. Contact ARO.

Fuel facilities: Limited JET A1. Private installation. Contact ARO.

PASSENGER FACILITIES

LG/WC.

AERODROME OBSTACLES

Lit mast 1,042FT AMSL BRG 103 DEG MAG 3,329M FM ARP. Infringes inner HZS by 7FT.

PHYSICAL CHARACTERISTICS

14/32 139 66a PCN 31 /F /A /1000 (145PSI) /T WID 30 RWS 150

AERODROME AND APPROACH LIGHTING

RWY 14/32 PAPI(1) 3.0 DEG48FT
 RWY 14/32 PTBL(2) BY PRIOR ARRANGEMENT

(1) Left hand side. 30MIN PN to ARO.

(2) EMERG only 90MIN PN to ARO.

1. RWY edge light spacing: RWY 14/32: 90M apart (PTBL).
2. RWY 14 PAPI units located 430M from RWY 14 THR due 1.47% downward slope - reduced landing distance may be applicable.
3. No mains power AVBL - power supply via on site generator.

OTHER LIGHTING

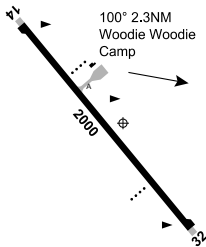
TWY LGT: Nil.

ATS AND AERODROME COMMUNICATION FACILITIES

FIA MELBOURNE CENTRE 134.5 Not AVBL on Ground
 UNICOM WOODIE WOODIE 128.9
 UNICOM

LOCAL TRAFFIC REGULATIONS

1. All ACFT ABV 5,700KG MTOW must use turning nodes for 180DEG turns at MAX radius, MNM speed.
2. ACFT must follow lead-in lines.
3. RWY 32: all ACFT ABV 5,700KG MTOW must run-out to turning node when landing.
4. RWS not maintained for ACFT OPS.

CTAF 126.7

ADDITIONAL INFORMATION

Blasting scheduled daily however occurs intermittently. Approval must be obtained from ARO or airport manager prior to blasting.

CHARTS RELATED TO THE AERODROME

1. WAC 3230.
2. Also refer to AIP Departure and Approach Procedures.

WOOMERA**ELEV 549****AVFAX CODE 5104**

SA

UTC +9:30

YPWR

310839S

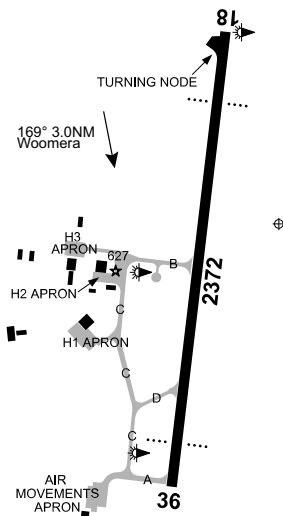
1364901E

VAR 7 DEG E

MIL

AD OPR 20SQN Airbase Command Post (ABCP), Woomera, SA, 5720. PH AD MGR 0438 450 613

H24. Airspace enquires 08 8674 3370 H24.

**REMARKS**

1. MIL exclusive AD - no public access.
2. No aircraft is to enter WRX without prior landing and/or airspace approval and an ATC clearance.
 - a. PPR from AD OPR for all ACFT conducting AWK in the confines of R222F at all times.
 - b. RQ to quote landing approval. NR obtained from AD MGR.
3. Processing of ACFT and PAX must be conducted at the Air Movements Terminal building unless directed otherwise by AD MGR.
4. ACFT not to proceed to hangar area until cleared to do so. PPR 48HR PN. HR as per NOTAM.
5. REQ for passenger security clearances to be made with 7 days PN. Message requests for clearance into Woomera should be emailed to AFTRSQN: wsc.ops@defence.gov.au or PH AFTRSQN duty mobile 0482 638 621.
6. Due to refuelling contractual requirements visiting crew must plan to refuel own ACFT. 48HR PN REQ if unable. CTC AFTRSQN duty mobile for further information.

HANDLING SERVICES AND FACILITIES

AD OPR HR 2200-0700 UTC MON-THU, 2200-0230 UTC FRI (1HR earlier during HDS). FAC may be unmanned outside AD HR. 24HR PN. AH call-out fee applies. PH 0482 638 621. AVTUR F34. AVGAS AVBL by eCSR drum stock only. Refuelling fees apply. E10, E13. ACFT lavatory service and potable water not AVBL.

APRONS AND TAXIWAYS

1. TWY A - PCN 46 WID 15M.
2. TWY B, TWY C and TWY D - PCN 30 WID 15M.
3. AMS APN Eastern half - PCN 46, Western half - PCN 15.
4. APN H1, APN H2 and APN H3 - PCN 30.

AERODROME OBSTACLES

1. Sinkholes and rabbit burrows of varying size can occur anywhere within the RWS, and may be a hazard during a RWY excursion. Not all holes will be marked, and may also be hidden by vegetation.
2. Masts:
 - a. 695FT AMSL 175 DEG MAG 2.9NM FM ARP.
 - b. 855FT AMSL 182 DEG MAG 6.4NM FM ARP.
3. Windsocks:
 - a. 562FT AMSL 090 DEG MAG 0.1NM FM THR RWY 18.
 - b. 570FT AMSL 275 DEG MAG 0.1NM FM THR RWY 36.

METEOROLOGICAL INFORMATION PROVIDED

1. TAF CAT B, METAR/SPECI, AD WRNG.
2. AWIS PH 08 8150 3820 - Report faults to BoM.

PHYSICAL CHARACTERISTICS

18/36 179 78a PCN 46 /F /B /1750 (254PSI) /U Grooved WID 45 RWS 150

1. Turning node for RWY 18 located W of THR. Unmarked pad. PCN 42.
2. Open swale drains 45M FM CL.

AERODROME AND APPROACH LIGHTING

RWY 18/36	MIRL	AFRU+PAL 118.3		SDBY PWR AVBL
RWY 18/36	PAPI	AFRU+PAL 118.3	3.0 DEG48FT	SDBY PWR AVBL

RWY 18/36 edge light spacing: 49.5M.

OTHER LIGHTING

- ABN ALTN 3 WG 246/0.47
1. SDBY PWR Switchover time: 3-5 SEC.
 2. TWY LGT: Green CL.
 3. Turning node LGT: Blue edge.

ATS AND AERODROME COMMUNICATION FACILITIES

FIA	MELBOURNE CENTRE	122.0 On Ground
TWR	WOOMERA TOWER (1)	118.3 257.8

(1) TWR manned infrequently for RAAF trials. ML Centre on 122.0 when TWR closed.

RADIO NAVIGATION AND LANDING AIDS

NDB WR 248	310836.5S	1364829.7E	Range 125 (HN 85)	(1)
------------	-----------	------------	-------------------	-----

(1) Pilot monitored - 088/0.5 to ARP.

LOCAL TRAFFIC REGULATIONS

1. **SPECIAL REQUIREMENT - WOOMERA, AD AND WRX RESTRICTED AREAS WHEN ACTIVE**
 - 1.1. Airspace entry approval is RQ when WRX area is activated by NOTAM, REQ for entry RQ 2 working days PN. LDG approval RQ for Woomera AD at all times. REQ for landing approval number RQ 2 working days PN.
 - 1.2. Landing and/or airspace approval number must be noted in RMKS field of FPL.
 - 1.3. Landing approval does not constitute a clearance into WRX.

- 1.4. Provide FLW INFO in REQ for both ARR and DEP REQ:
 - a. radio callsign;
 - b. aircraft type;
 - c. place of departure;
 - d. destinations;
 - e. landing places;
 - f. estimated off blocks time;
 - g. time intervals;
 - h. flight levels;
 - i. name of crew;
 - j. names of passengers;
 - k. reason for flight; and
 - l. date of flight.
2. Pilots of large ACFT to be aware that jet blast may cause a FOD hazard when ACFT access Air Movements APN via TWY A. Pilots shall REQ foreign object clearance of THR 36 and TWY A prior to DEP.

FLIGHT PROCEDURES

Right hand CCTS RWY 36 due R275.

CTAF - AFRU 118.3

Outside TWR HR.

ADDITIONAL INFORMATION

1. Animal hazard exists.
2. Weather balloon launch APRX 2315 UTC FM 1.4KM SW ARP. Launches may occur at other times.
3. **WARNING:** Whilst Woomera Restricted Areas (WRX) are active, military operations conducted within, pose a significant flight safety risk to other aircraft. Operations may include weapon and/or flare release, supersonic flight, laser emissions, large scale explosive trials or rocket firings. Operations occur within the vertical and horizontal limits of the WRX, for the duration of activation period. No aircraft is to enter WRX without prior landing and/or airspace approval and an ATC clearance.

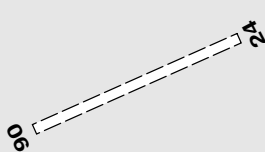
CHARTS RELATED TO THE AERODROME

1. WAC 3354.
2. MIL Aerodrome Obstruction Chart Type A: RWY 18/36 AUG 2016.
3. WOOMERA Planning Special - Reference only AVBL FM AD OPR for MIL pilots.
4. Also refer to AIP Departure and Approach Procedures.

WROTHAM PARK

ELEV 500

FULL NOTAM SERVICE NOT AVBL



QLD
163929S 1440003E UTC +10 YWMP
VAR 6 DEG E UNCR
AD OPR Australian Agricultural Co, Wrotham Park Station, PMB
24, Cairns Mail Centre, QLD, 4877. PH 07 4094 8333.

HANDLING SERVICES AND FACILITIES

Private Supply: DLY HJ. Phone 07 4094 8333. Limited supply - private stocks. AVGAS.

ATS AND AERODROME COMMUNICATION FACILITIES

FIA BRISBANE CENTRE 123.8 Circuit Area

CTAF 126.7

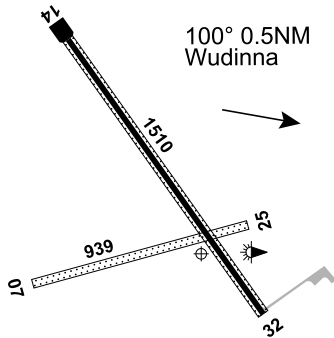
CHARTS RELATED TO THE AERODROME

WAC 3219, 3220.

WUDINNA

ELEV 310

AVFAX CODE 5302



SA 330236S 1352650E UTC +9:30 YWUD
 330236S 1352650E VAR 6 DEG E CERT
 AD OPR Wudinna District Council, PO Box 6, Wudinna, SA,
 5652. PH 08 8680 2002:
 EMERG Airport Manager 0427 802 358.

HANDLING SERVICES AND FACILITIES

Flying Fuels - 24/7 AVGAS 100 AVBL, all itinerant customers welcome. PH 0412 602 447.

METEOROLOGICAL INFORMATION PROVIDED

1. METAR/SPECI.
2. AWIS PH 08 8150 3821 - Report faults to BoM.

PHYSICAL CHARACTERISTICS

07/25	068	31c	Unrated. Gravel	WID 18	RWS 90
14/32	138	50c	Unrated. Central 18(60) Sealed	WID 30	RWS 90

AERODROME AND APPROACH LIGHTING

RWY 07/25	PTBL(1)	BY PRIOR ARRANGEMENT
RWY 14/32	LIRL PAL 125.1	
RWY 14/32	PTBL(1)	BY PRIOR ARRANGEMENT

(1) EMERG only. 60MIN PN.
 RWY edge light spacing: 14/32: 90M.

OTHER LIGHTING

TWY LGT: Blue edge.

ATS AND AERODROME COMMUNICATION FACILITIES

FIA	MELBOURNE CENTRE	125.9 6,000FT
-----	------------------	---------------

CTAF 126.7

CHARTS RELATED TO THE AERODROME

1. WAC 3459.
2. Also refer to AIP Departure & Approach Procedures.

WUJAL WUJAL

ELEV 43

AVFAX CODE 4532

FULL NOTAM SERVICE NOT AVBL

QLD 155654S	1451907E	UTC +10	YWJL
		VAR 6 DEG E	UNCR

AD OPR Torres and Cape Hospital and Health Service, 100 Douglas St, Wujal Wujal, QLD, 4895.
 Email: vince.connellan@health.qld.gov.au. PH Director of Nursing 07 4083 9000 H24.
 Mobile 0407 738 705.

REMARKS

Private use.


ATS AND AERODROME COMMUNICATION FACILITIES

FIA	BRISBANE CENTRE	121.2
-----	-----------------	-------

CTAF 126.7

CHARTS RELATED TO THE AERODROME

1. WAC 3112.
2. Also refer to AIP Departure and Approach Procedures.

WYANDRA**ELEV 800****FULL NOTAM SERVICE NOT AVBL**

QLD
271600S 1455924E UTC +10 YWYA
VAR 9 DEG E UNCR
AD OPR Paroo Shire Council, PO Box 75, Cunnamulla, QLD,
4490. PH 07 4655 1777. Fax 4655 1647.

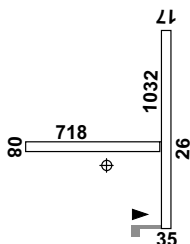
ATS AND AERODROME COMMUNICATION FACILITIES

FIA BRISBANE CENTRE 124.8 Circuit Area

CTAF 126.7

CHARTS RELATED TO THE AERODROME

WAC 3341.

WYCHEPROOF**ELEV 350****AVFAX CODE 3045**

VIC
360332S 1431436E UTC +10 YWYF
VAR 10 DEG E CERT
AD OPR Buloke Shire Council, PO Box 1, Wycheproof, VIC, 3527.
PH 1300 520 520. Fax 03 5493 7395.

AERODROME OBSTACLES

- Lit OBST on high ground 530FT AMSL, 2,100M SW of ARP infringes HZS.
- Lit mast 585FT AMSL, 1,990M WSW THR RWY 08.

PHYSICAL CHARACTERISTICS

08/26 080 24c Unrated. Grassed brown silt clay. WID 30 RWS 90
17/35 170 34c Unrated. Grassed brown silt clay. WID 30 RWS 90

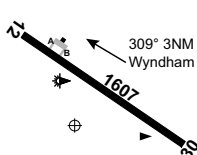
ATS AND AERODROME COMMUNICATION FACILITIES

FIA MELBOURNE CENTRE 125.8 Circuit Area

CTAF 126.7

CHARTS RELATED TO THE AERODROME

WAC 3469.

WYNDHAM**ELEV 15****AVFAX CODE 6915**

WA
153041S 1280911E UTC +8 YWYM
VAR 2 DEG E CERT
AD OPR Shire of Wyndham East-Kimberley, PO Box 614, Kununurra, WA,
6743. Email: airports@swek.wa.gov.au. PH AD Manager 08 9166 2501.
ARO 0400 990 204; Fax 08 9161 1172. Council PH 08 9168 4100.

REMARKS

AD Charges: All ACFT

AERODROME OBSTACLES

- WX tower 47FT AMSL BRG 346 MAG 0.41NM FM ARP (ADJ western side of APN).
- LIOL lit terrain:
 - Aerodrome Hill 95FT AMSL BRG 058 MAG 0.342NM FM ARP.
 - Twin Peak N 122FT AMSL BRG 098 MAG 0.937NM FM ARP.
 - Twin Peak S 88FT AMSL BRG 103 MAG 0.873NM FM ARP.
- MIOL lit terrain:
 - Erskine Range E 460FT AMSL BRG 168 MAG 1.283NM FM ARP.
 - Erskine Range W 290FT AMSL BRG 176 MAG 1.06NM FM ARP.

METEOROLOGICAL INFORMATION PROVIDED

- METAR/SPECI.
- AWIS PH 08 6216 2642 - Report faults to BoM.

PHYSICAL CHARACTERISTICS

12/30 122 53a PCN 8 / F / C / 450 (65PSI) / U Sealed

WID 18 RWS 90

AERODROME AND APPROACH LIGHTING

RWY 12/30 LIRL(1) AFRU+PAL 128.0

SDBY PWR AVBL

(1) SDBY PWR AVBL with 1HR PN to ARO.

Nil MAN OPR.

OTHER LIGHTING

TWY LGT: Blue edge.

ATS AND AERODROME COMMUNICATION FACILITIES

FIA BRISBANE CENTRE 122.4 3500FT

FLIGHT PROCEDURES

- Right hand CCTS RQ when OPR on RWY 12.
- Hang glider OPS are conducted from Mt Bastion/Five Rivers Lookout, 4NM NW of Wyndham. Hang gliders to remain at least 1NM FM extended RCL of RWY 12/30.
- For special procedures which apply to the Horizontal Falls, see *ERSA GEN - SPECIAL PROCEDURES*.

CTAF - AFRU 128.0**CHARTS RELATED TO THE AERODROME**

- WAC 3108.
- Also refer to AIP Departure and Approach Procedures.

WYNYARD**ELEV 63****AVFAX CODE 7010**

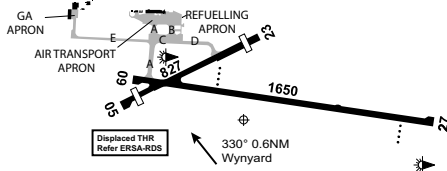
TAS UTC +10 YWYW
 405956S 1454352E VAR 13 DEG E CERT

AD OPR Burnie Airport Corporation, PO Box 420, Wynyard, TAS, 7325.

Email: admin@burnieairport.com.au. PH 03 6442 1133 (ADMIN/OPS). Mobile 0408 551 440

(on call Duty EMERG Officer - if not answered ring 0419 369 404): 0419 369 404 (ADMIN).

Website: www.burnieairport.com.au.

**REMARKS**

- AD Charges: All ACFT
- This AD is a Security Controlled Airport.
- Hi VIS vest or equivalent and valid ASIC to Burnie airport issued VIC must be worn/ displayed airside.

HANDLING SERVICES AND FACILITIES

Ground Handling Agents: TSM Airport Services CTC 0498 954 921 and AusFlight Handling CTC 0448 273 509.

World Fuel Services: AVTAS Fuels Pty Ltd. 0600-1800 Local (subject to change in line with airline schedules). CTC 0418 504 359. AVGAS 24HR carnet card and credit card (via smartphone app) activated bowser and JET A1 (tanker) AH call-out fee may apply with 1HR PN. ACFT not refuelled on un-paved areas.

PASSENGER FACILITIES

TX (03 6431 2199) HC (Avis, Europcar, Hertz, Thrifty and Dollar)/LG/RF (0456 528 357)/WC/ME.

APRONS AND TAXIWAYS

All designated aprons and TWY bitumen sealed.

SURFACE MOVEMENT AND GUIDANCE

All taxi guidelines and APN parking restrictions indicated by painted pavement markings.

AERODROME OBSTACLES

- MIOL:
 - Busby's Hill ELEV 663FT, BRG 118 DEG 3.0NM FM ARP.
 - AM/FM radio TWR ELEV 652 FT, BRG 337 DEG 2.2NM FM ARP.
 - Broadcast Australia TWR ELEV 716FT BRG 338 DEG 2.7NM FM ARP.
- LIOL - Optus TWR ELEV 288FT BRG 315 DEG 1.9NM FM ARP.

METEOROLOGICAL INFORMATION PROVIDED

- TAF CAT C, METAR/SPECI.
- AWIS Phone 03 6283 8608 - Report faults to BoM.
- AWIS FREQ 133.35 (requires one-second pulse to activate) - Report faults to AD OPR.

PHYSICAL CHARACTERISTICS

05/23	051	27a	PCN 9 /F /A /600 (87PSI) /T Sealed	WID 18	RWS 60
09/27	086	54a	PCN 20 /F /A /1250 (181PSI) /T Grooved.	WID 30	RWS 150

RWY 05/23 limited to ACFT BLW 5,700KG.

AERODROME AND APPROACH LIGHTING

RWY 09/27	LIRL	AFRU+PAL 126.9		SDBY PWR AVBL
RWY 09/27	PAPI	AFRU+PAL 126.9	3.0 DEG41FT	SDBY PWR AVBL

RWY edge light spacing: 09/27: 59M.

OTHER LIGHTING

- SDBY PWR Switchover time: 6 SEC.
- TWY LGT: Blue Edge.
- Taxi holding PSN LGT: Amber edge.
- Blue edge LGT on RWY turn pads.

ATS AND AERODROME COMMUNICATION FACILITIES

FIA MELBOURNE CENTRE 122.6 On Ground

RADIO NAVIGATION AND LANDING AIDS

NDB	WYY	302	405952.7S	1454229.6E	Range 65 (HN 60) OW 160 (1) (OW HN110)
-----	-----	-----	-----------	------------	---

(1) 071/1.0 to ARP.

LOCAL TRAFFIC REGULATIONS

- Parking restrictions apply to use of air transport apron.
- Access to all bays requires prior permission from AD OPR.
- Fuelling apron MAX wingspan 24M. Standing permitted only while refuelling.
- Code C ACFT limited to use of TWY A, B and C (WID 15M) and main apron parking bay allocated by AD OPR.
- Taxi on RWY 05/23 and TWY D (WID 10.5M) not AVBL to ACFT ABV 5,700KG except with AD OPR approval.
- TWY E (WID 7.5M) and GA Apron not AVBL to ACFT ABV 5,700KG.

FLIGHT PROCEDURES

Right Hand circuits RQ when OPR on RWY 23 and RWY 27.

CTAF - AFRU 126.9

- VHF COM between aircraft on ground Devonport & Wynyard may not be AVBL.
Note: Due to communication difficulty between Devonport and Wynyard for ACFT on GND, pilots are encouraged to make calls airborne and/or on departure, as appropriate, on the CTAF to enhance self help TFC INFO.

ADDITIONAL INFORMATION

- CAUTION: Bird hazard exists October to February.
- ACFT DEP RWY 23 in strong SW winds can expect downdraughts and moderate to SEV TURB.

CHARTS RELATED TO THE AERODROME

1. WAC 3556.
2. Also refer to AIP Departure and Approach Procedures.

WYREEMA**ELEV 1750****FULL NOTAM SERVICE NOT AVBL**

QLD
274003S 1515116E UTC +10 YWYR
AD OPR D & S KING, Lot 2 Hoffmans Road, Wyreema, QLD, 4352. UNCR
Email: daniel@housereports.com.au. PH 0409 465 812.

REMARKS

1. Privately owned. PPR to check SFC conditions.
2. Night OPS are not permitted.

AERODROME OBSTACLES

1. Power lines 80M E of RWY, approximately 7M higher than RWY SFC and parallel to RWY. 1M high fence 20M W of RWY.
2. Beware of ACFT on IFR approaches into YBWW as FAF for YBWW RWY 30 is situated 3NM N of AD at 3100QNH.
3. Hangar on the W end of RWY off THR RWY 09.

PHYSICAL CHARACTERISTICS

RWY 09/27 Length 800M, WID 30M.

ATS AND AERODROME COMMUNICATION FACILITIES

FIA BRISBANE CENTRE 121.2 In Circuit

LOCAL TRAFFIC REGULATIONS

1. When TKOF from RWY 27 back track on RWY, when landing on RWY 09 back track to the W end of RWY 09 for taxi to the hangar/parking areas. Taxi on RWY only due shallow drain on each side.
2. Residential area to the N of AD is to be avoided at all time.

FLIGHT PROCEDURES

1. All circuits to the S.
2. Make inbound and circuit radio calls to maintain separation.

CTAF 127.65**ADDITIONAL INFORMATION**

1. Bird hazards exist.
2. Sticky and boggy conditions exist if black soil is wet. Following periods of rain SFC may be extremely soft and heavy.
3. AD situated inside YTWB training area.

CHARTS RELATED TO THE AERODROME

WAC 3340.

YAM ISLAND**ELEV 15****AVFAX CODE 4533****FULL NOTAM SERVICE NOT AVBL**


 QLD 95354S 1424618E UTC +10 YYMI
 UNCR
 AD OPR Torres Strait Island Regional Council, PO Box 7336, Cairns, QLD,
 4870. PH 07 4034 5700. ARO 0475 247 248 (H24).

REMARKS

RESTRICTED OPS: PPR from AD OPR.

AERODROME OBSTACLES

TWR 458FT AMSL BRG 019 DEG MAG 332M FM RWY 29 THR. Marked and lit.

PHYSICAL CHARACTERISTICS

11/29 26a Unrated. Sealed WID 18 RWS 45

ATS AND AERODROME COMMUNICATION FACILITIES

FIA BRISBANE CENTRE 120.3 Circuit Area

FLIGHT PROCEDURES

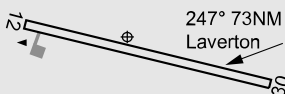
For special procedures which apply to Torres Strait biosecurity requirements, see ERSa GEN-SPECIAL PROCEDURES.

CTAF 126.7**CHARTS RELATED TO THE AERODROME**

WAC 3097.

YAMARNA**ELEV 1449****AVFAX CODE 6405****FULL NOTAM SERVICE NOT AVBL**

WA 280918S 1234030E UTC +8 YYRN
 UNCR
 AD OPR Gold Road Resources Ltd, Level 2, 26 Colin Street, West Perth WA, 6005.
 Email: meakinsa@hotmail.com. PH 08 9200 1600: H24 08 6245 4213. ARO 08 6245 4213.

**REMARKS**

1. PPR, 120 MINS PN. CTC ARO.
2. AD AVBL MON-THU HJ only. 0700-1700 Local. AD not AVBL FRI-SUN EXC for EMERG.

HANDLING SERVICES AND FACILITIES

Nil fuel AVBL.

AERODROME OBSTACLES

Fences:

- a. RWY 12: 9M DIST OUT (1,550M FM SOT) and 1.22M ABV CWY.
- b. RWY 30: 2M DIST OUT (1,543M FM SOT) and 1.22M ABV CWY.

PHYSICAL CHARACTERISTICS

12/30 117 49c PCN 15 /F /B /900 (131PSI) /U Gravel WID 23 RWS 80

AERODROME AND APPROACH LIGHTING

RWY 12/30 PTBL(1) BY PRIOR ARRANGEMENT

(1) EMERG lighting AVBL with 120 MIN PN to ARO.

RWY edge light spacing: 12/30; 87M (PTBL).

ATS AND AERODROME COMMUNICATION FACILITIES

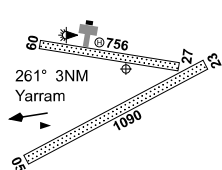
FIA MELBOURNE CENTRE 118.4

LOCAL TRAFFIC REGULATIONS

1. RWY 12/30: all fixed wing ACFT must make MAX RAD turns at MNM speed at all RWY ends to avoid SFC damage.
2. AFRU signal NOT AVBL at Yamarna. AFRU located at Tropicana.
3. PRKG by prior arrangement with AD OPR.
4. APN and TWY AVBL to single ACFT ABV 5,700KG MTOW when no other ACFT present.
5. No other ACFT allowed in ACFT ABV 5,700KG MTOW occupying APN or TWY.
6. ACFT ABV 5,700KG MTOW to use primary or secondary lead in lines partially marked on concrete pad.
7. All fixed wing ACFT to use idle power for movements on the APN with the exception of breakaway thrust to initiate taxi. ACFT that cannot comply with this restriction must advise the AD OPR prior to departure.
8. Day VMC OPS only.

CTAF 126.7**CHARTS RELATED TO THE AERODROME**

WAC 3352.

YARRAM**ELEV 60****AVFAX CODE 3046**

VIC 383403S 1464516E UTC +10 YARRM
 VAR 13 DEG E CERT
 AD OPR Wellington Shire Council, PO Box 506, Sale, VIC, 3850.
 PH 1300 366 244. ARO 0429 825 266: 03 5182 5266. Fax 03 5142 3501.
 Website: www.wellington.vic.gov.au/pages/airports.

REMARKS

AD Charges: RA Aus registered ACFT and ACFT below 1,550KG exempt.
 Current fees and conditions of use can be obtained FM AD OPR or website.

HANDLING SERVICES AND FACILITIES

AVGAS AVBL 24HR. Payment via IOR QuickPay app only. Contact IOR Aviation, phone 1800 414 012.

METEOROLOGICAL INFORMATION PROVIDED

1. METAR/SPECI.
2. AWIS PH 03 8470 3225 - Report faults to BoM.
3. AWIS FREQ 134.7 (requires one-second pulse to activate) - Report faults to AD OPR.

PHYSICAL CHARACTERISTICS

05/23	050	36c	5700/650 (94PSI)	Unrated. Grass.	WID 18	RWS 60
09/27	086	25c	5700/650 (94PSI)	Unrated. Gravel.	WID 23	RWS 80

AERODROME AND APPROACH LIGHTING

RWY 09/27 LIRL PAL 119.65 SDBY PWR AVBL
 RWY edge light spacing: 09/27: 90M.

OTHER LIGHTING

1. SDBY PWR switchover time: 15 SEC.
2. TWY LGT: Blue edge.

ATS AND AERODROME COMMUNICATION FACILITIES

FIA MELBOURNE CENTRE 124.0 On Ground

LOCAL TRAFFIC REGULATIONS

ACFT at opposite ends of RWY 05/23 may not be visible to each other.

FLIGHT PROCEDURES

Right hand circuits required for night OPS RWY 09.

CTAF 126.7

ADDITIONAL INFORMATION

1. Ultra light ACFT movements at AD.
2. Bird hazard exists.
3. Turbulence and windshear hazard exists:
 - a. RWY 09 - when NE wind ABV 10KT;
 - b. RWY 27 - when NW wind ABV 10KT.

CHARTS RELATED TO THE AERODROME

1. WAC 3470.
2. Also refer to AIP Departure and Approach Procedures.

YARRAWONGA**ELEV 424****AVFAX CODE 3005**

VIC

UTC +10

YYWG

360150S

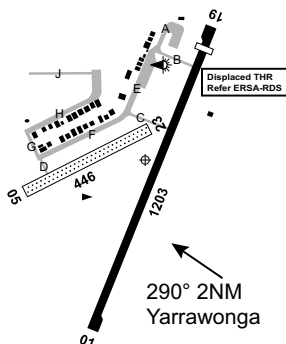
1460140E

VAR 11 DEG E

CERT

AD OPR Moira Shire Council, PO Box 578, Cobram, VIC, 3644.

PH AD Manager/ARO 0428 752 274. Council PH 1300 369 966. Fax 03 5872 1567.

**HANDLING SERVICES AND FACILITIES**

Fuel supplied by IOR Aviation Pty Ltd. JET A1 and AVGAS 100LL AVBL H24. Payment method via IOR Aviation tag for account holders or via the Fuelcharge APP. PH 1300 457 467.

PASSENGER FACILITIES

1. WC/TX (03 5743 2111)/ME (0418 125 164, 0408 547 104).
2. The Terminal Building is available to pilots. To book this facility PH 03 5871 9222.

AERODROME OBSTACLES

1. Transient vehicles on road 15FT AGL BRG 015 DEG MAG 560M FM ARP (160M N of THR RWY 19).
2. Fence 2.4FT AGL APRX BRG 242 DEG MAG 487M FM ARP. Infringes RWY 05/23 transitional SFC by 0.66FT.
3. Towers:
 - a. 475FT AMSL BRG 270 DEG MAG 467M FM ARP. Unlit.
 - b. 560FT AMSL BRG 359 DEG MAG 2,000M FM ARP. Lit.
 - c. 559FT AMSL BRG 229 DEG MAG 3,440M FM ARP. Lit.

METEOROLOGICAL INFORMATION PROVIDED

METAR/SPECI.

PHYSICAL CHARACTERISTICS

01/19 011 39a PCN 9 /F /B /700 (102PSI) /T Sealed
 05/23 053 15c Unrated. Natural surface

WID 18 RWS 90

WID 18 RWS 60

AERODROME AND APPROACH LIGHTING

RWY 01/19 LIRL AFRU+PAL 126.7

RWY 01/19 edge light spacing: 60M.

OTHER LIGHTING

TWY LGT: Blue edge.

ATS AND AERODROME COMMUNICATION FACILITIES

FIA MELBOURNE CENTRE 125.2 Circuit Area

LOCAL TRAFFIC REGULATIONS

1. DTHR RWY 19 due obstacle clearance approach gradients.
2. RWY 05/23 MTOW 3,000KG.
3. Long term PRKG (3+ days) on grass PRKG area off TWY B, ADJ to wind sock.
4. No ACFT PRKG on TWY at Terminal Building area. Drop-off and pick-up only.
5. TWY F and northern half of TWY E MAX 12M wingspan.
6. Due to single lane and obstructed visibility, all TFC using TWY G to check for oncoming ACFT and BCST intention.

CTAF - AFRU 126.7

ADDITIONAL INFORMATION

1. Mobile agricultural irrigator may be in vicinity of APCH to RWY 19.
2. Caution: R363 Mulwala (1.15NM RAD/2,000FT centred on 355840S 1455844E, H24).
3. Seasonal bird hazard (masked lapwings, plovers and large flock of corellas) at AD.

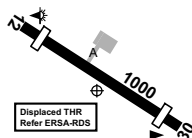
CHARTS RELATED TO THE AERODROME

1. WAC 3470.
2. Also refer to AIP Departure and Approach Procedures.

YORKE ISLAND

ELEV 11

AVFAX CODE 4504



QLD 94512S 1432418E UTC +10 YYKI
 VAR 5 DEG E CERT
 AD OPR Torres Strait Island Regional Council, PO Box 7336, Cairns, QLD,
 4870. PH 07 4034 5700. ARO 0437 196 306 (H24).

REMARKS

RESTRICTED OPS: PPR from AD OPR.

SURFACE MOVEMENT GUIDANCE

Holding point markings not AVBL.

AERODROME OBSTACLES

TWR lit 425FT AMSL PSN 094513.42S 1432359.59E APRX BRG 260 610M FM ARP.

PHYSICAL CHARACTERISTICS

12/30 117 33b Unrated. Concrete pavers WID 18 RWS 60

ATS AND AERODROME COMMUNICATION FACILITIES

FIA BRISBANE CENTRE 120.3 Circuit area

FLIGHT PROCEDURES

For special procedures which apply to Torres Strait biosecurity requirements, see ERSA GEN - SPECIAL PROCEDURES.

CTAF 126.7

CHARTS RELATED TO THE AERODROME

1. WAC 3097.
2. Also refer to AIP Departure and Approach Procedures.